















FAIRVIEW TOWNSHIP COMPREHENSIVE PLAN

YORK COUNTY PENNSYLVANIA

GENERAL LAND USE

Legend

-  Municipal Boundary
-  Roadways
-  Streams
- General Land Use 2009**
-  Low Density Residential
-  Medium Density Residential
-  High Density Residential
-  Rural Residential
-  Agriculture / Forest
-  Park - Recreation
-  Institutional
-  Commercial
-  Industrial
-  Utility
-  Transportation Right of Way

Sources: Fairview Township and YCPC GIS Datasets.



June 2010

